

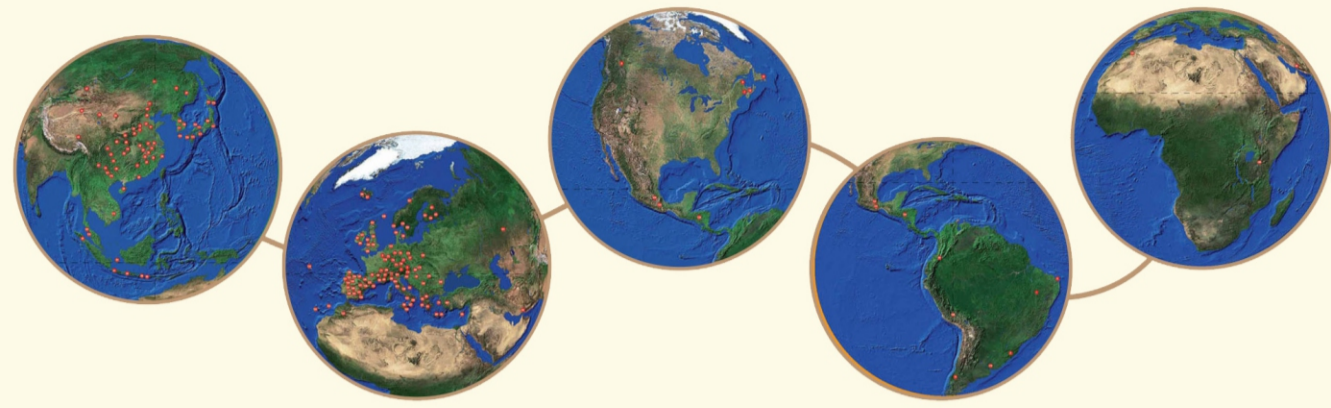
颂造化之神奇 谋区域之常兴
CELEBRATING EARTH HERITAGE SUSTAINING LOCAL COMMUNITIES

联合国教科文组织世界地质公园
UNESCO Global Geopark

单一、统一的地理区域，依照完整的保护、教育和可持续发展理念对具有国际地质意义的遗产和景观进行管理。

UNESCO Global Geopark are single, unified geographical areas where sites and landscapes of international geological significance are managed with a holistic concept of protection, education and sustainable development.

截至目前，全球共有世界地质公园195个，分别来自48个国家和地区。
At present, there are 195 UNESCO Global Geoparks in 48 countries.



四大要素 Four essentials
十大主题 Ten topics

姐妹公园
Sister Geoparks

自2010年宁德世界地质公园成立以来，结交了多个姐妹公园，签订协议及定期互访，在地质科学研究、管理、培训等多方面交流与合作。

Since its establishment, Ningde UNESCO Global Geopark has formed sister relationships with other geoparks. These are agreements to organize mutual visits regularly, and to exchange ideas and cooperate in the fields of geoscientific research, management and training.

 2011年 泰宁世界地质公园 (福建) Taining UGp	 2015年 恩戈罗恩戈罗世界地质公园 (坦桑尼亚) Ngorongoro Lengai UGp	 2017年 嵩山世界地质公园 (河南) Songshan UGp
 2013年 雁荡山世界地质公园 (浙江) Yangdangshan UGp	 2016年 王屋山—黛眉山世界地质公园 (河南) Wangwushan-Daimeshan UGp	 2018年 可可托海世界地质公园 (新疆) Keketuohai UGp
 2014年 神农架世界地质公园 (湖北) Shennongjia UGp	 2016年 镜泊湖世界地质公园 (黑龙江) Jingbohu UGp	 2020年 阿拉善沙漠世界地质公园 (内蒙古) Alxa Desert UGp
 2015年 大理苍山世界地质公园 (云南) Dali-Gangshan UGp	 2017年 莱斯沃斯世界地质公园 (希腊) Lesvos Island UGp	 2020年 黄冈大别山世界地质公园 (湖北) Huanggang Dabieshan UGp
 2015年 张家界世界地质公园 (湖南) Zhangjiajie UGp		



亲水广场——白水洋-鸳鸯溪景区
Water-friendly Square—Baishuiyang- Yuanyang river Scenic Spots

白水洋鸳鸯溪示意图



白水洋-鸳鸯溪景区位于宁德西部屏南县，遗迹景观奇特，生态环境优良，是全国唯一的鸳鸯、猕猴野生动物保护区。

Baishuiyang-Yuanyangxi is located in the west of Ningde UNESCO Global Geopark, with peculiar heritage sights and excellent ecological environment. It is the only wildlife reserve of mandarin ducks and macaques in China.



壶穴世界——白云山景区
Pothole world—Baiyunshan Scenic Spots

白云山景区位于宁德福安市内，有白云峰、九龙洞、龙亭峡谷、黄兰峡谷、金钟山五个景观。拥有河流侵蚀地形形成的壶穴群和深切峡谷曲流等多种类型的地质景观，极具科考、科普和观赏价值。



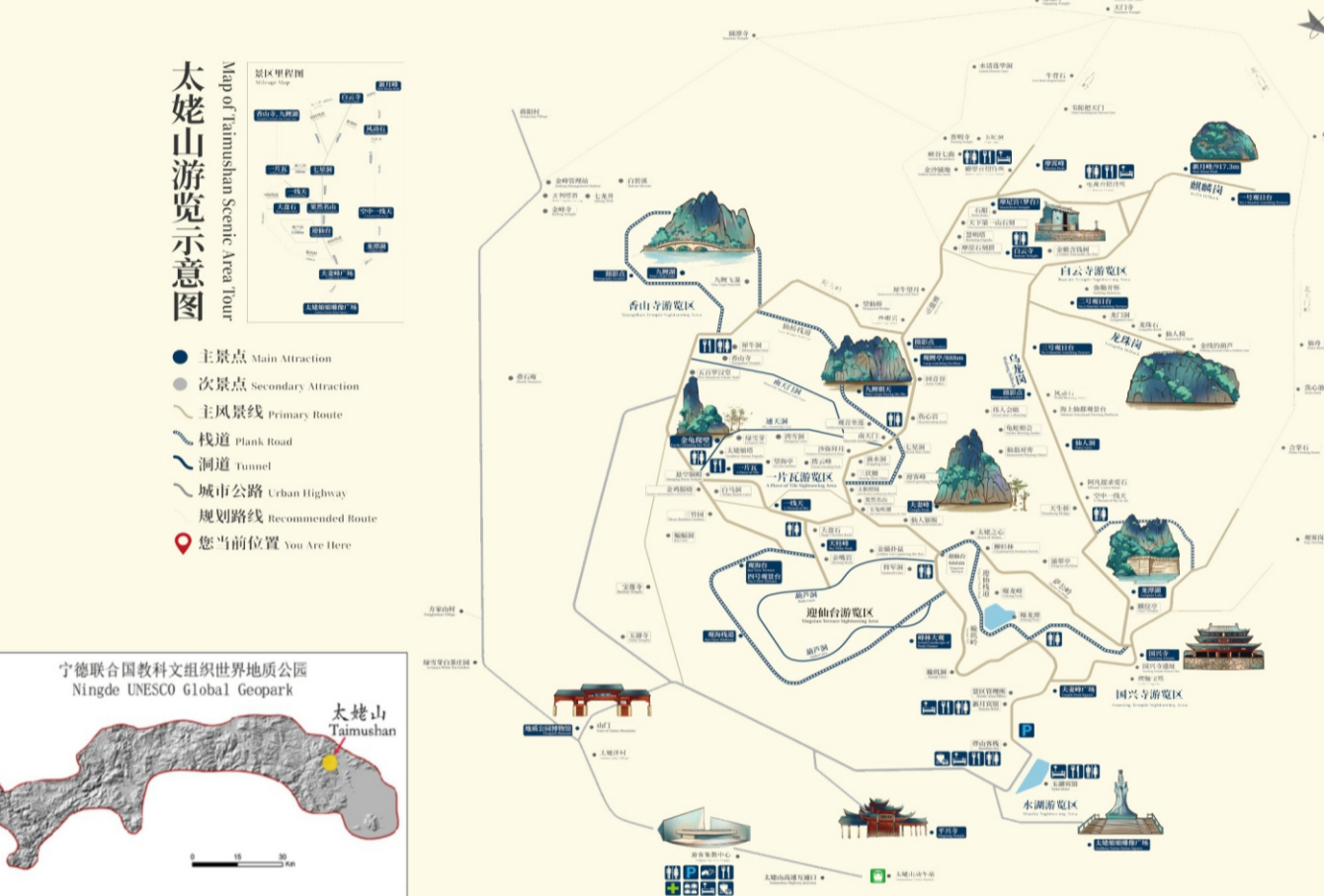
Baiyunshan is located in the middle part of Ningde UNESCO Global Geopark, including five scenic spots. Mt.Baiyunshan, Jiulongdong, Longtingxi Canyon, Huanglan Canyon, Mt.Jinzhongshan. It has various types of geological landscapes such as pothole groups formed by river erosion and deep canyon meanders, which are of great scientific research, popular science and ornamental value.



海上仙都——太姥山景区
Taimushan is a fairyland on the sea—Taimushan Scenic Spots

太姥山景区位于宁德市东北部，融山、海、川、岛和寺、镇、堡、寨于一体，素有“海上仙都”“山海大观”之美誉。


Taimushan situates in the northeast part of Ningde UNESCO Global Geopark, integrating landscapes of mountain, sea, stream and island with temple, town, fortress and camp. Thus, it has long enjoyed a reputation as "a fairy metropolis at sea" and "a grand sight of mountain and sea".



群瀑胜地——九龙漈景区
Waterfall resort—Jiulongji Scenic Spots

九龙漈景区位于宁德西北部福宁县，是以极具科学性、稀有性的火山岩地质遗迹、优美的地貌景观、良好的生态环境、源远流长的人文景观为其特色。

Jiulongji is located in the northwest of Ningde UNESCO Global Geopark. The scenic spot is characterized by scientific and rare volcanic rock geological relics, beautiful landscapes, favorable ecological environment and long-standing cultural landscapes.



奇特景观 Marvelous Landscapes
地球故事 The Earth's Story
地球故事

宁德联合国教科文组织世界地质公园地质旅游图
NINGDE UNESCO GLOBAL GEOPARK GEOLOGICAL MAP FOR TOURISTS

www.nd-geopark.com

宁德联合国教科文组织世界地质公园简介
Introduction to Ningde UNESCO Global Geopark

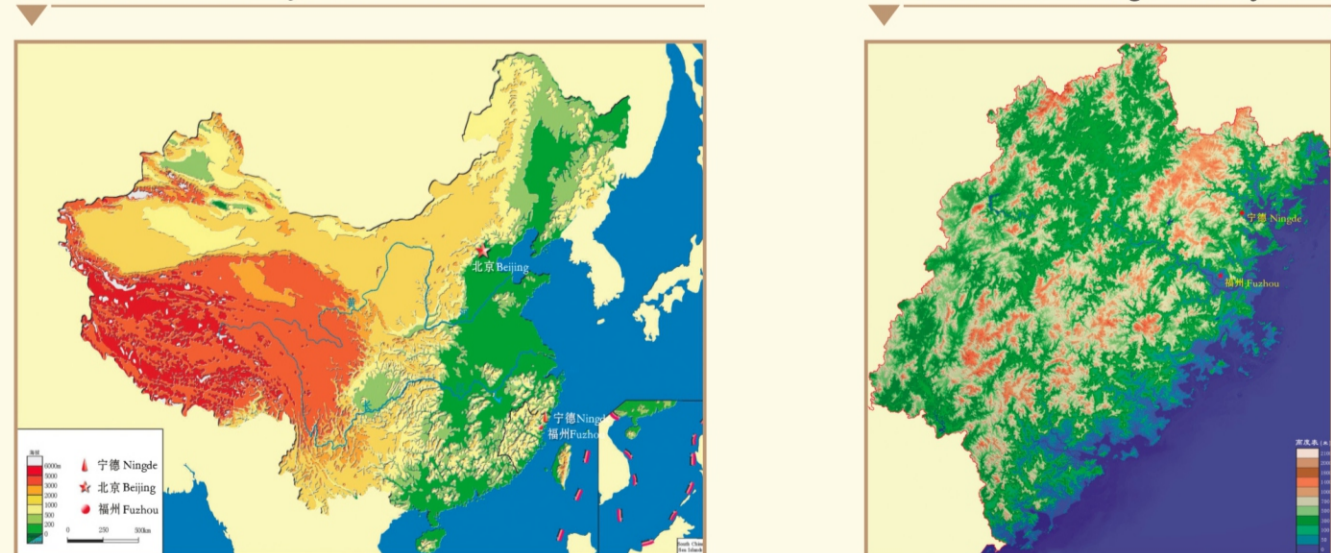
宁德联合国教科文组织世界地质公园位于中国福建东北部宁德市境内，以太姥山、白水洋和九龙漈景区为核心，总面积2660平方千米。是以晚中生代花岗岩、火山岩地质遗迹及现代河流侵蚀地貌为主要特色，兼有海洋、岛屿地貌，人文景观丰富，自然生态良好的综合性大型地质公园。

Ningde UNESCO Global Geopark is situated in Ningde City, northwest of Fujian Province, China. The Geopark covers an area of 2660 km², including four core areas of Taimushan, Baishuiyang, Baiyunshan, and Jiulongji. The park is characterized by late Mesozoic granite and volcanic landforms, modern river erosional landform, as well as coastal and island landforms. In addition, the geopark has plenty of human-induced landscapes and wonderful ecosystems and therefore is a large comprehensive geopark.

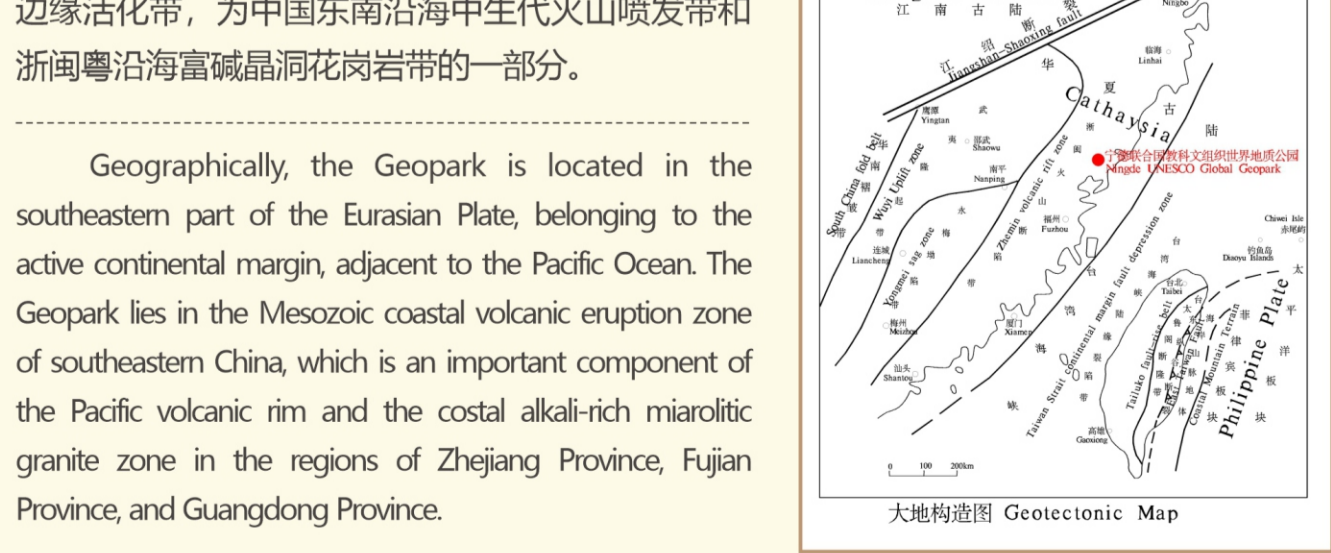
走进宁德
Getting into Ningde



福建在中国的位置
The Position of Fujian in China



宁德在福建的位置
The Position of Ningde in Fujian



公园位于欧亚大陆板块东南部的滨太平洋大陆边缘活化带，为中国东南沿海中生代火山喷发带和浙闽粤沿海富碱晶洞花岗岩带的一部分。

Geographically, the Geopark is located in the southeastern part of the Eurasian Plate, belonging to the active continental margin adjacent to the Pacific Ocean. The Geopark lies in the Mesozoic coastal volcanic eruption zone of southeastern China, which is an important component of the Pacific volcanic rim and the coastal alkali-rich maritolic granite zone in the regions of Zhejiang Province, Fujian Province, and Guangdong Province.

宁德联合国教科文组织世界地质公园特点
Features of Ningde UNESCO Global Geopark

岩浆史书
Historical Book Written by Magma



峡谷幽长
Long and Secluded Canyons



雄峰奇石
Majestic Peaks and Fantastic Rocks



水塑奇观
Water-modulated Landscapes



岛国天山
Island Kingdom



图例 Legend

- 海域 Sea Area
- 陆地 Land Area
- 水域 Water Area
- 行政区划 County Boundary
- 省界 Province Boundary
- 地质公园 Geopark
- 国际 National Road
- 省道 Provincial Road
- 国道 National Road
- 县界 County Boundary of Geopark
- 镇 Village and Town
- 县 County
- 城市 City
- 火车站 Railway Station
- 博物馆 Museum
- 服务中心 Tourist Service Center
- 地质公园 Geopark
- 自然人文景观 Cultural Sites
- 合作伙伴 Geopark partners
- 博物馆 Museum
- 学校 School
- 村庄 Village

交通出行
Transport

航空
Fuzhou Civil Aviation Changde Ticket Office (0591-28815416)
温州航空售票处 (0577-96555)
福安市航空售票处 (0593-7811588)

宾馆
福鼎太姥山太姥山客栈
地址：福鼎市太姥山太姥山景区停车场
电话：0593-7930999
福安会景酒店
地址：福安市富阳东路6号
电话：0593-6318888
福安富春酒店
地址：福安市解放路21号
电话：0593-6389888
屏南天外天国际大酒店
地址：屏南数字产业园1号
电话：0593-3388888
屏南凯悦酒店
地址：屏南县国宝路211号
电话：0593-3385888
屏南县白水洋游客中心酒店
地址：屏南县双溪镇岩后村23号
电话：0593-7111888
周宁宾馆
地址：周宁县南后街44号
电话：0593-5622907
周宁风台度假酒店
地址：周宁屏门大街21号
电话：0593-2159555
周宁君临·月牙湾酒店
地址：周宁东门大街66-6号
电话：0593-5698888

动车
动车线路图
福州动车售票处 (12306)
铁路官方订票电话 (95105105)

Train
Train ticket service hotline (12306)
Railway official booking phone number (95105105)

客运
宁德汽车站: 0593-2969358
地址：福建省宁德市蕉城区蕉城北路
宁德汽车站: 0593-2969358
地址：福建省宁德市蕉城区蕉城北路
福鼎太姥山汽车站: 0593-7261053
地址：福建省宁德市屏南县太姥山937县道
福安客运: 0593-6383612
地址：福建省宁德市屏南县新华南路
屏南汽车站: 0593-3325671
地址：福建省宁德市屏南县古樟镇环城路246号
宁德市出租车公司电话: 0593-2073696

Hotel
Fuding Taimu Mountain Dahuang Banshan Inn
Address: Next to the parking lot of Taimu Mountain Scenic Area, Taimushan Town, Fuding City, Fujian Province
Tel: 0593-7930999
Fu'an Exhibition Hotel
Address: No. 6, Fuyang East Road, Fu'an City, Fujian Province
Tel: 0593-6318888
Fuan Fuchun Hotel
Address: No. 21, Jiefang Road, Fu'an City, Fujian Province
Tel: 0593-6389888
Pingnan Tainwan International Hotel
Address: No. 1 Park Road, Pingnan County, Fujian Province
Tel: 0593-3388888
Pingnan Kaicheng Hotel
Address: No. 21, Guobao Road, Pingnan County, Fujian Province
Tel: 0593-7111888
Zhouning Hotel
Address: No. 44, South Street, Zhouning County, Fujian Province
Tel: 0593-5622907
Zhouning Wind Valley Resort
Address: No. 21 Dongmen Avenue, Zhouning County, Fujian Province
Tel: 0593-2159555
Zhouning Junlin Crescent Bay Hotel
Address: No. 66-6, Dongmen Avenue, Zhouning County, Fujian Province
Tel: 0593-5698888

森林之歌
Song of Forests

古风流泽
Long-standing Anciently

宁德世界地质公园，一座属于世界的天然地质博物馆。
Ningde Global Geopark—a geological museum for the whole world.
它有着不一样的地质故事。
It's a natural treasure shared by humanity.
它是人类共同的宝贵资源。
Discovering, Protecting, Transmitting and Sharing!

宁德世界地质公园管理委员会
NINGDE UNESCO GLOBAL GEOPARK ADMINISTRATIVE COMMITTEE
福建省地质调查研究院
FUJIAN INSTITUTE OF GEOLOGICAL SURVEY COMPLEX